

MEDIA GUIDE



2014 FIFA WORLD CUP BRAZIL



TABLE OF CONTENTS

WORLD CUP IN NUMBERS	7
BRAZIL IN NUMBERS	10
FAQ	13
IN CASE OF EMERGENCY	19
1. Useful Numbers	
2. Embassies	
3. Public Hospitals	
4. Tourist Services	
THE 12 HOST CITIES	25
GAMES CHART	76
USEFUL APPS	80





WELCOME!

This guide was produced by the Brazilian federal government for media professionals visiting the country to cover the 2014 FIFA World Cup Brazil. It contains information on the 12 host cities of the World Cup, including airports, stadiums, means of transportation, services, as well as key figures related to Brazil and the World Cup.

This booklet also contains useful information such as emergency telephone numbers, useful mobile device apps and addresses of the media centers and other places related to the event.

The Brazilian government also invites you to the Rio de Janeiro Open Media Center (OMC),

which will be available to all Brazilian and foreign journalists during the World Cup. The space will be open to all media professionals, whether accredited by FIFA or not. It will offer official materials on Brazil in three languages (Portuguese, English and Spanish) and media professionals will have access to spokespersons from the federal government and host cities in person or by phone, as available.

The OMC is located in the Forte de Copacabana in Rio de Janeiro. Accreditation for use of the OMC's facilities can be done via the World Cup Portal: www.copa2014.gov.br/en/cam.



WORLD CUP IN NUMBERS

BACKGROUND

- Brazil hosted the FIFA World Cup for the first time in 1950.
- On October 30, 2007, FIFA announced that Brazil would host the World Cup once again in 2014.
- The Cup takes place in Brazil from 12 June to 13 July 2014.
- 32 countries take part in this year's championship: besides Brazil, the national teams from Argentina, Algeria, Australia, Belgium, Bosnia and Herzegovina, Cameroon, Chile, Colombia, Costa Rica, Croatia, Ecuador, England, France, Germany, Ghana, Greece, Netherlands, Honduras, Iran, Italy, Ivory Coast, Japan, Mexico, Nigeria, Portugal, Russia, South Korea, Spain, Switzerland, Uruguay and United States.

THE CUP IN BRAZIL

- The World Cup takes place in 12 of Brazil's 27 state and the Federal District capitals. Over 62 million people live in the metropolitan areas of the host cities.
- All five Brazilian regions are represented:
 - **North (Manaus)**
 - **Northeast (Fortaleza, Natal, Recife and Salvador)**
 - **Southeast (Rio de Janeiro, São Paulo and Belo Horizonte)**
 - **Midwest (Brasília and Cuiabá)**
 - **South (Curitiba and Porto Alegre)**

INVESTMENTS AND ECONOMIC IMPACT OF THE WORLD CUP

- Brazil has invested a total of R\$ 25.6 billion in construction work and projects related to hosting the World Cup.
- Of this total, R\$ 17.6 billion were invested in 42 infrastructure projects in the host cities, including work in airports, ports, urban mobility, telecommunications, security and tourism.
- The cost of construction and renovation of the stadiums in the 12 cities totaled R\$ 8 billion.
- The World Cup is expected to add up to R\$ 30 billion to the Brazilian economy nationwide, according to a study by the Economic Research Institute Foundation of the University of São Paulo (FIEP/USP).
- A study by Ernst & Young prepared for the Ministry of Sport estimates the World Cup has injected a total of R\$ 142 billion in the Brazilian economy since 2010.

- The construction of the stadiums alone generated 50,000 jobs. It is estimated that 200,000 job vacancies will be open in the tourism and services industry due to the World Cup.

DOMESTIC AND INTERNATIONAL INTEREST

- According to FIFA, almost 2.7 million World Cup tickets had been sold by the end of April 2014, 58 percent of which were purchased by fans living in Brazil.
- 18,000 Brazilians are participating in the Brazil Volunteer Program for the 2014 World Cup.

SECURITY

- The federal government has invested a total of R\$ 1.9 billion through the purchase of equipment and training of security and national defense forces.

- The 12 host cities received 54 Integrated Command and Control Centers (CICCN) that use state-of-the-art technology to fight crime quickly and more efficiently.
- More than 157,000 professionals have been deployed to ensure safety and security during the event.

TOURISM

- More than 3 million Brazilians and 600,000 foreign visitors are expected to travel through Brazil during the World Cup.
- The host cities have a total of 567,000 vacancies in more than 5,500 hotels, plus another 69,000 in alternative accommodations.
- Brazil receives, on average, 6 million tourists per year.





BRAZIL IN NUMBERS

DATA

- **Official name:** Federative Republic of Brazil.
- **Capital:** Brasília, located in the Federal District (Midwest region of the country) and officially inaugurated in 1960.
- **Official language:** Portuguese.
- **Territorial size:** 8,515, 692.27 square kilometers (IBGE).
- **Number of countries that border with Brazil:** 10 (only China and Russia surpass Brazil in number of neighboring countries).

POPULATION

- **196.9 million** (National Household Sample Survey - PNAD 2012).

- **Brazil** is the fifth most populous country in the world (UN 2012).
- **Economically Active Population (EAP):** 100.1 million (PNAD 2012).
- **Urban population:** 84.4% (IBGE - 2010 Census).
- **Age distribution of the population** (PNAD 2012):

Age	Men (%)	Women (%)
0 to 4 years	7.1	6.4
5 to 9 years	8.1	7.2
10 to 14 years	8.9	8.1
15 to 19 years	9.1	8.3
20 to 24 years	8.3	7.8
25 to 39 years	23.5	23.6
40 to 59 years	23.6	24.9
60 or older	11.5	13.7

- **Life Expectancy** (Mortality Tables – IBGE 2012):
 - Total Population: 74.6 years
 - Men: 71.0 years
 - Women: 78.3 years
- **Ethnic Groups** (PNAD 2012):
 - White: 46.2%
 - Pardos (Multi-racial): 45.0%
 - Black: 7.9%
 - Asian and Indigenous Peoples: 0.8%
- **Religions** (IBGE - 2010 Census):
 - Catholics: 64.99%
 - Evangelicals: 22.16%
 - Spiritualists: 2.02%
 - Umbanda and Candomblé practitioners: 0.31%
 - No religion: 8.04%
 - Other: 2.47%
- **Human Development Index (HDI):** In 2012, Brazil registered an HDI of 0.730, which places the country in 85th position among the 187 countries where data is collected (United Nations Development Program - UNDP).

Human development Index (HDI) Brazil						
1990	2000	2005	2007	2010	2011	2012
0.590	0.669	0.699	0.710	0.726	0.728	0.730

ECONOMY

- **Currency:** Real - R\$
- **Gross Domestic Product:** US\$ 2.23 trillion in 2013 - 2.3% growth compared to 2012.
- **GDP per capita:** R\$ 24,065 in 2013, an increase of 1.4% compared to 2012 (IBGE).
- **Main industries:** steel; iron; coal; industrial machinery; weapons; textiles and clothing; oil and gas; petrochemicals; cement; chemicals; fertilizers; footwear, toys, and electronics; food processing; automobiles, rail cars and locomotives, ships and aircraft; electronics; telecommunications equipment; real estate; and tourism.
- **Major agricultural products:** coffee, citrus, sugar cane (sugar and ethanol), soybeans, rice, corn and cocoa.
- **Main products of animal origin:** beef, pork and chicken.
- **Major minerals:** iron ore, aluminum and manganese.



FREQUENTLY ASKED QUESTIONS

What currencies are accepted in Brazil? Where can I buy them?

The only legally accepted currency in Brazil for the acquisition of goods and services is the real (R\$). You can buy reais in institutions authorized by the Central Bank of Brazil (BCB): banks, currency exchange houses and commercial establishments acting on the latter's behalf. It is common to find exchange banks or brokers in airports, shopping centers and hotels. An updated list of these institutions is available at <http://www.bcb.gov.br/?instcred>.

You can also check out the “Câmbio Legal” app, where you can find currency exchange locations all

over the country. For more information (and links to the app), visit: www.bcb.gov.br/dinheirobrasileiro/en/segunda-familia-cedulas.html.

How much in cash or travelers' checks am I allowed to bring into Brazil and/or leave the country with?

No limit is imposed on the amount of cash or travelers' checks foreign visitors can bring to or from Brazil. However, for cash or travelers' checks exceeding R\$ 10,000, or the equivalent amount in other currencies, the Electronic Traveler Goods Declaration - e-DBV - form issued by the Internal Revenue Service of Brazil must be filled out. You can find it on the website:

www.edbv.receita.fazenda.gov.br/edbv-viajante/pages/selecionarAcao/selecionarAcao.jsf.

Visitors must produce the Declaration to the Internal Revenue Service of Brazil (“Receita Federal”) office in airports or other facilities of the institution upon arrival.

For transactions involving amounts exceeding R\$10,000, delivery and receipt of the amounts can be made via bank transfer or check.

Can I exchange currency at ATMs?

Yes. Institutions operating in the foreign exchange market have specific ATMs for currency exchange. The limit per transaction is US\$ 3,000 (or the equivalent amount in other currencies).

What documents do I need to purchase reais?

For purchases of up to US\$3,000 (or the equivalent amount in other currencies), travelers need only submit the identification document they used to enter Brazil, such as a passport or identity card, as in the case of visitors from MERCOSUR. For amounts more than US\$3,000, travelers must declare the purpose of the purchase.

Can I use international cards to make payments in Brazil or withdrawals from ATMs?

Yes. You can make payments with credit, debit or prepaid cards from established global brands in most Brazilian commercial establishments. The same cards can also be used to draw Brazilian reais from ATMs.

Do smartphones work in Brazil?

Yes, all mobile devices with Internet access will work in Brazil and operate in the local radio frequency bands intended for 2G, 3G or 4G services, depending on the frequency of bands used in your country of origin. Brazil's 4G operates on the 2.5 GHz spectrum band.

How can I get a local mobile line?

The private mobile phone carriers Oi, Vivo, Claro, Tim, CTBC, Sercomtel and Nextel provide mobile phone services in Brazil (each with an area assigned to them). Mobile phones and SIM cards can be bought at these carriers' stores, which are commonly located in high-traffic venues, such as airports and shopping malls.

Foreign visitors can buy a SIM card from a national carrier and insert it into their device (if it accepts

SIM cards). SIM cards can be bought at newsstands, lottery shops, shopping malls, supermarkets and many other outlets.

Will 4G technology work in Brazil during the World Cup?

Yes. Initially, 4G in Brazil will work on the 2.5 GHz frequency band. This band is the same one currently used in 27 countries in Europe, Asia and the Middle East. However it differs from those used in the United States and Japan, for instance. Visitors from these countries can still use 3G mobile data on their handsets with 4G technology.

How can I make phone calls in Brazil?

For calls within the same city, foreign visitors need only dial the number they wish to reach.

For calls between different cities:

0 + carrier code + city code + phone number.

How can I make collect calls?

For collect calls:

90 + carrier code + city code + phone number

For service lines (900, 0800, 0900, 0300, 800), it is not necessary to dial the carrier code. The price of the calls will vary according to the carrier.

How do I make calls abroad?

For international calls from Brazil dial:

00 + carrier code + city code + phone number

The cost of each call will vary according to the carrier. Brazil's international phone code is 55.

What is the electricity voltage used in Brazil?

The voltage in Brazil varies between 110V and 220V depending on the region. Check the distribution of electrical voltage in the World Cup host cities:

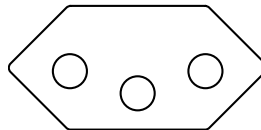
110V is used in: Salvador, Belo Horizonte, Curitiba, Rio de Janeiro, São Paulo, Manaus, Cuiabá and Porto Alegre.

220V is used in: Fortaleza, Brasília, Recife and Natal.

Is the standard power socket used in Brazil compatible with that of other countries?

Yes, but we recommend you bring adapters to connect your devices.

This is the standard socket used in Brazil:



What should foreigners entering Brazil do about their 'accompanying luggage' (personal belongings)?

Foreigners entering the country with goods for personal use/consumption whose global value exceeds US\$ 3,000 must submit their "Traveler's Electronic Declaration of Goods" – or "e-DBV" – at www.edbv.receita.fazenda.gov.br/edbv-viajante/pages/selecionarAcao/selecionarAcao.jsf. Upon arrival, they must proceed to the "Goods to Declare" line to register the goods previously described in the e-DBV.

The documentation provided by customs upon arrival must be kept by the foreign traveler for presentation to customs officials on the return trip.

Why is it important to fill the e-DBV form, and what goods must be reported?

The concession by the Brazilian revenue authority of the so-called "special customs regime for temporary admission" entails, among other things, the exemption of any customs taxes due on those goods. The regime covers, among others, the following items: mobile phones; portable devices for recording or reproducing sound and image, batteries and accessories; handheld tools and objects, including portable computers; personal clothing, apparel, accessories and ornaments; toiletries and beauty products; binoculars and photographic cameras, batteries and accessories; portable musical instruments.

More info: www.receita.fazenda.gov.br/publico/Legislacao/ins/2014/IN1461/GuiaAduaneiro_CopaMundoFifa2014.pdf

Do I need an international driver's license to drive in Brazil?

Licensed motor vehicle drivers from a foreign country can drive in Brazil if they are carrying an International Driving Permit (IDP) or a Foreign Licensing Document. The validity of the driver's license in the country of origin must be respected.

Is it possible to enter the country with medications?

Yes. Medications brought by travelers to Brazil may be subject to health inspection. Therefore, travelers are advised to bring their relevant prescription(s). It is also recommended that medications are kept in their original packaging for better identification purposes.

Can foreign visitors use the public health system in Brazil?

Yes. Public health services are free in Brazil and cover foreigners in cases of urgency and emergency. Services can be requested to the Mobile Medical Urgency Service (SAMU) via the 192 number and to emergency service units (UPA 24h) of the city where the visitor is (see local information in the city you are staying). The SAMU services consist of ambulances providing emergency service 24 hours, and pick up patients anywhere they are. Foreigners may also go directly to public hospitals.



IN CASE OF EMERGENCY

1. USEFUL NUMBERS



Fire Department: 193



Mobile Medical Urgency Service (SAMU): 192



State Police: 190



Civilian Police: 197



Civil Defense: 199



Federal Highway Police: 191



Human Rights Hotline: 100



Federal Police: 194

2. EMBASSIES IN BRASÍLIA

www.itamaraty.gov.br/cerimonial/corpo-diplomatico

3. PUBLIC HOSPITALS

Hospitals serving international visitors in the **12 World Cup host cities**:

City	Hospital	Phone	Address
Belo Horizonte	Hospital João XXIII	+55 (31) 3239-9200	Av. Prof. Alfredo Balena, 400 - Santa Efigênia
Brasília	Hospital de Base do Distrito Federal	+55 (61) 3315-1200	SMHS - Área Especial - Q. 101
Cuiabá	Hospital Pronto Socorro Municipal de Cuiabá	+55 (65) 3617-7876	Av. General Vale, 192 - Bandeirantes
Curitiba	Hospital do Trabalhador	+55 (41) 3212-5700	Av. República Argentina, 4406 - Novo Mundo
Fortaleza	Hospital José Frota	+55 (85) 3255-5000	Rua Barão do Rio Branco, 1836/City Center
Manaus	Hospital Pronto Socorro Dr. João Lúcio Pereira Machado	+55 (92) 3647-1750	Av. Cosme Ferreira, 3775

City	Hospital	Phone	Address
Natal	Hospital Monsenhor Walfredo Gurgel	+55 (84) 3232-5138 / 5139	BR 101, Km 0 - Lagoa Nova
Porto Alegre	Grupo Hospitalar Conceição	+55 (51) 3357-4324	Av. Francisco Trein, 596 - Cristo Redentor
Recife	Hospital Getúlio Vargas Hospital da Restauração	+55 (81) 3181-5600 +55 (81) 3181-4400	Av. General San Martim - Cordeiro Av. Agamenor Magalhães Derby
Rio de Janeiro	Hospital Miguel Couto Hospital Albert Schweitzer	+55 (21) 3111-3800 / 3799 +55 (21) 2333-4760 / 4775	Rua Mário Ribeiro, 117, Gávea Rua Nilópolis, 39 - Realengo
Salvador	Hospital Roberto dos Santos	+55 (71) 3117-7500	Rua Direta do Saboeiro s/nº - Cabula
São Paulo	Santa Casa de Misericórdia de São Paulo - Casa de Saúde Santa Marcelina	+55 (11) 2176-7000	Rua Dr. Cesário Mota Júnior, 112, Vila Buarque

4. TOURIST SERVICES

Below is a list of the main tourist police stations and service centers in each of the 12 host cities:

Belo Horizonte

Major Events Police Station

- Avenida Otacílio Negrão de Lima, 640 – Pampulha - +55 (31) 3497-9621.

Tourist Service Centers (CATs)

- 24h Tourist Service Hotline - (Alô Turismo) - 156.
- Confins International Airport - + 55 (31) 3689-2557.
- Pampulha Airport - +55 (31) 3246-8015.

Brasília

Tourist Police Station

- 5th Police District - SGAN 901 - Asa Norte (next to the stadium) +55 (61) 3207-6702.

Tourist Service Centers (CATs)

- Ulysses Guimarães Convention Center, Asa Sul, 1st floor - + 55 (61) 3214.2712.
- International Airport - Ground floor - +55 (61) 3364-9102.

Cuiabá

Tourist Police Stations

- Avenida Tenente Coronel Duarte, nº 1044 – +55 (65) 3901-4809.
- Marechal Rondon Airport – Outpost.

Tourist Service Centers (CATs)

- Praça Rachid Jaudy, City Center, s/n - 0800-645-1225 (toll-free).
- Disque Turismo Hotline - +55 (65) 3623-0000.

Curitiba

Mobile Police Station for Major Events

- Bus installed next to the Arena da Baixada - 190.

Tourist Service Centers (CATs)

- Disque Turismo Hotline - +55 (41) 3352-8000.
- Afonso Pena International Airport - +55 (41) 3381-1153.
- Rua 24 Horas - +55 (41) 3225-4336.

Fortaleza

Tourist Protection Station

- Avenida Almirante Barroso, 805 - Iracema Beach - +55 (85) 3101-2488.

Tourist Service Center (CAT)

- Tourism Center - Rua Senador Pompeu, 350 - City Center - +55 (85) 3101-5508.

Manaus

Specialized Police Station for Crimes Against Tourists

- International Airport - +55 (92) 3631-1135 / 1142.

Tourist Service Centers (CATs)

- International Airport - +55 (92) 3652-1120 0800-280-88-20 (toll-free).
- Avenida Eduardo Ribeiro, 666 - City Center (Near to Teatro Amazonas) - +55 (92) 3622-0767.

Natal

Specialized Police Station for Tourist Assistance

- Avenida Engenheiro Roberto Freire, 8790 - Capim Macio - +55 (84) 3232-7402.

Tourist Service Center (CAT)

- +55 (84) 3232-2519.

Porto Alegre

Tourist Police Station

- Salgado Filho International Airport - +55 (51) 3371-2703.

Tourist Information Centers (CITs)

- Linha Turismo - Travessa do Carmo, 84 - Cidade Baixa - +55 (51) 3289-0176.
- Salgado Filho International Airport - 0800-517686.

Recife

Tourist Police Station

- Praça Ministro Salgado Filho, Imbiribeira, s/n - +55 (81) 3303-7217.

Tourist Service Centers (CATs)

- Recife Tourist Hotline ('Disque Recife Turístico') - +55 (81) 3355-8409.
- Tourist information station: Airport, Integrated Passenger Terminal.

Rio de Janeiro

Special Tourist Services Police Station

- Avenida Humberto de Campos, 315 - Leblon - +55 (21) 2332-2924 and 3399-7171/7170.

Tourist Information Center (CIT)

- 0800-285-0555.

Salvador

Tourist Protection Police Station

- Largo do Cruzeiro, s/n - Pelourinho - +55 (71) 3322-1188.

Tourist Service Centers (CATs)

- Saltur (Municipal Level) - +55 (71) 3176-4200.
- Bahiatursa (State Level) - +55 (71) 3489-9794.

São Paulo

Tourist Service Police Station

- Rua da Consolação, 247 - City Center - +55 (11) 3257-4475 / 3104-0209.

Tourist Information Centers (CITs)

- Guarulhos airport - Terminals 1 and 2, arrivals area.
- República - Praça da República - City Center.



**GET TO KNOW
THE HOST CITIES**



MINAS GERAIS

BELO HORIZONTE

BELO HORIZONTE

The third largest metropolitan area in Brazil, with 4.8 million inhabitants, Belo Horizonte is one of the main destinations for business travel in the country. In the group stage of the World Cup, the capital of Minas Gerais (Southeast region of Brazil) will host matches with the national teams from Colombia, Greece, Belgium, Algeria, Argentina, Iran, Costa Rica and England.

Major tourist attractions include the Pampulha Complex, the Freedom Square and its museums, Savassi Street, famous for its nightlife and cuisine, and the traditional crafts fair of Rua Afonso Pena (the latter on Sundays). The nearby historic town of Ouro Preto and the Inhotim open-air museum of contemporary art, in Brumadinho, attract large numbers of domestic and foreign tourists.

For More Information:

www.belo2014.com.br

www.copa.mg.gov.br

OPEN MEDIA CENTER:

Expominas, Av. Amazonas, 6030, Gameleira.

Email: imprensa@copa.mg.gov.br;

belohorizonte2014@pbh.gov.br.

+55 (31) 3916-0477 / 3277-4174.

Operation: 11 June – 13 July (11:00 AM to 10:00 PM).

TRANSPORTATION



Airport

Tancredo Neves International Airport (Confins)

Phone: + 55 (31) 3689.2700.

Address: Confins-MG, 40 km from the city center.

Pampulha Airport (Regional)

Phone: +55 (31) 3490-2020.

Address: Praça Bagatelle, 204, São Luiz. 8km from the city center.



Bus Confins - Mineirão Stadium

www.conexaoAirport.com.br

Special Bus Line Conexão Airport: from the Pampulha Airport, 2.5 km from the stadium, where it is possible to take taxis.

Fare: R\$ 8.90.

Bus: Confins - Belo Horizonte City Center

Fare: R\$ 19.70.



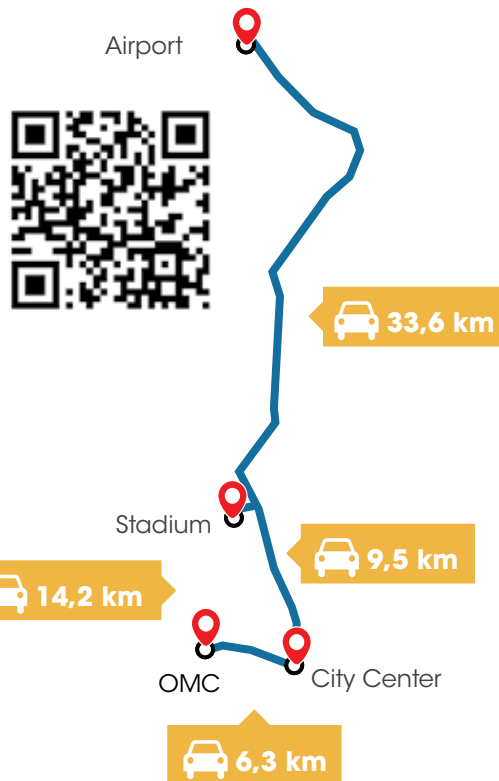
Subway

www.metrobh.gov.br

Primeiro de Maio Station: nearest station to Mineirão, 6 km from the stadium.

Fare: R\$ 1.80.

Operation: From 5:15 AM to 11:00 PM BRT.



MINEIRÃO STADIUM

After undergoing renovations and modernization, the new Mineirão was completed in December 2012, and hosted three matches during the FIFA Confederations Cup Brazil 2013. Listed as a heritage site by the city of Belo Horizonte, the Mineirão's façade remains unchanged from the original, which was inaugurated in 1965.

MINEIRÃO - MG

CAPACIDADE:	62.160 ASSENTOS
ESTACIONAMENTO:	2.925 VAGAS
BANHEIROS:	79
BARES E LANCHONETES:	58
CAMAROTES:	98

@copagov

PORTAL
COPA



DISTRITO FEDERAL
BRASÍLIA

BRASÍLIA

Inaugurated in 1960, the federal capital is located in the central region of the country and has about 2.6 million inhabitants. Seat of the federal government, Brasília features the world's largest collection of architectural works by Oscar Niemeyer and has been listed as a World Heritage Site by UNESCO. In the group stage of the 2014 FIFA World Cup, it will host the national teams from Switzerland, Ecuador, Colombia, Ivory Coast, Brazil, Cameroon, Ghana and Portugal.

The city is densely wooded and bordered by Lake Paranoá. Tourists are drawn to the best of Brazilian art and architectural buildings of the 50s, 60s and 70s: the Three Powers Square, the Esplanade of Ministries, the Itamaraty Palace (seat of Brazil's Foreign Affairs Ministry), the Palace of Justice, the Metropolitan Cathedral, the National Theatre, the National Museum, the National Library, the Digital

TV Tower, the JK Memorial, and the Alvorada Palace (Presidential Residence).

For More Information:

www.copa2014.df.gov.br

OPEN MEDIA CENTER:

Ulysses Guimarães Convention Center - Eixo Monumental, Ala Norte, Térreo.

Email: imprensagdf.copa@gmail.com.

+55 (61) 3214-2820.

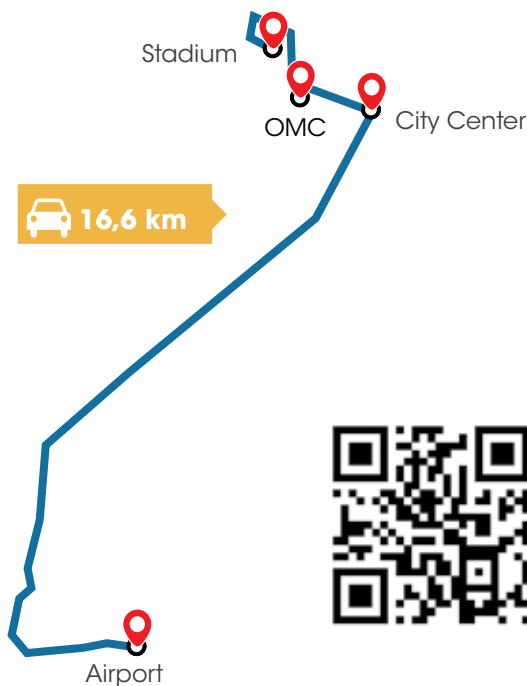
Operation: 9 June – 13 July (10:00 AM to 10:00 PM).

TRANSPORTATION**Airport****JK International Airport****Telefone:** + 55 (61) 3364-9000**Endereço:** Lago Sul. 15 km from the city center.**Bus****JK International Airport****Phone:** + 55 (61) 3364.9000.**Address:** Lago Sul, Brasília, 15 km from the city center.**Subway**www.metro.df.gov.br

Central Station: Nearest station to Mané Garrincha National Stadium, is located at the Central Bus Station (2 km from the stadium).

Fares: R\$ 3.00 (Monday to Friday); R\$ 2.00 (Saturdays, Sundays and holidays)

Operation: 6:00 AM to 11:30 PM (Monday to Saturday); 7:00 AM to 7:00 PM (Sundays and holidays)



MANÉ GARRINCHA STADIUM

The Mané Garrincha National Stadium, completed in May 2013, hosted the opening match of the FIFA Confederations Cup Brazil 2013. Built from an architectural concept by Oscar Niemeyer, its façade consists of 288 pillars 36 feet in height.

MANÉ GARRINCHA - DF



CAPACIDADE:	72.778 ASSENTOS
ELEVADORES:	20
BANHEIROS:	276
BARES E LANCHONETES:	54
CAMAROTES:	74

@copagov

PORTAL
COPA



MATO GROSSO
CUIABÁ

CUIABÁ

Cuiabá, capital of Mato Grosso, is situated in the most central part of the South American continent. The city has lush tropical greenery around and is known for its high temperatures. During the group stage of the World Cup, it will host the national teams from Chile, Australia, Russia, South Korea, Bosnia and Herzegovina, Nigeria, Colombia and Japan.

With nearly 600,000 inhabitants, the city is a gateway to three of Brazil's major biomes: the Cerrado, the Pantanal and the Amazon, destinations that attract ecotourism lovers. Interaction with nature is also the highlight of the Chapada dos Guimarães, another highly sought-after tourist attraction. The Pantanal, known for its fishing and rich flora and fauna, is a few kilometers from Cuiabá.

For More Information:

www.mtnacopa.com.br

OPEN MEDIA CENTER:

Jonas Pinheiro Exhibition Park Events Center.

Email: cuiaba.press@gmail.com.

+55 (65) 3315-2010 / 2038.

Operation: 9 June – 3 July (8:00 AM to 10:00 PM).

TRANSPORTATION



Airport

Marechal Rondon Airport

Phone: +55 (65) 3614-2500

Address: Av. João Ponce de Arruda, Jardim
Airport. 8km away from the city center.



Bus

Line 7: On match days, serves the airport and the stadium area.

Fare: R\$ 2.85.

Routes for match days: Airport - Arena Pantanal;
Hotels - Arena; Parking lots - Arena; Central Region
- Arena; Bus station - Arena; Airport - city center.

Rates: R\$ 2.85.



ARENA PANTANAL

The Arena Pantanal opened its doors in April 2014. It is the only World Cup stadium that is not fully enclosed. The “corners” were left open to facilitate cross ventilation within the structure. The arena also has gardens and trees in the side openings to increase thermal comfort for spectators and players.

ARENA PANTANAL - MT

CAPACIDADE:	41.390 ASSENTOS
ESTACIONAMENTO:	2.550 VAGAS
BANHEIROS:	66
RESTAURANTES E QUIOSQUES:	35
CAMAROTES:	97

@copagov

PORTAL CÔPA



PARANÁ
CURITIBA

CURITIBA

With 1.8 million inhabitants, Curitiba, capital of Paraná, is recognized as one of the cities with the highest quality of life in Brazil. A highlight of the city's heritage is the large presence of descendants of immigrants of various origins. The city will host matches with the national teams from Nigeria, Iran, Ecuador, Honduras, Spain, Australia, Algeria and Russia.

The festivals and way of life of the various ethnic groups in Curitiba can be seen via the city's various immigration memorials and public spaces such as parks and local forests. Buildings with Neoclassical, Colonial, Byzantine and Oriental architecture, inspired by the homelands of the immigrants who have made Curitiba their home, reflect the cultural diversity and wealth of the city.

For More Information:

www.copa2014.pr.gov.br

www.copa2014.curitiba.pr.gov.br

OPEN MEDIA CENTER:

Curitiba Memorial, Rua Claudino dos Santos, 79 - São Francisco.

Email: copaemcuritiba@smcs.curitiba.pr.gov.br.
+55 (41) 3350-8668.

Operation: 5 June – 5 July (9:00 AM to 7:00 PM).

TRANSPORTATION



Airport

Afonso Pena International Airport

Phone: + 55 (41) 3381-1515.

Address: Av. Rocha Pombo - Águas Belas, São José dos Pinhais. 18 km from the Curitiba city center.



Executive Line: The São João dos Pinhais bus company provides service between the airport and downtown.

Fare: R\$ 12.

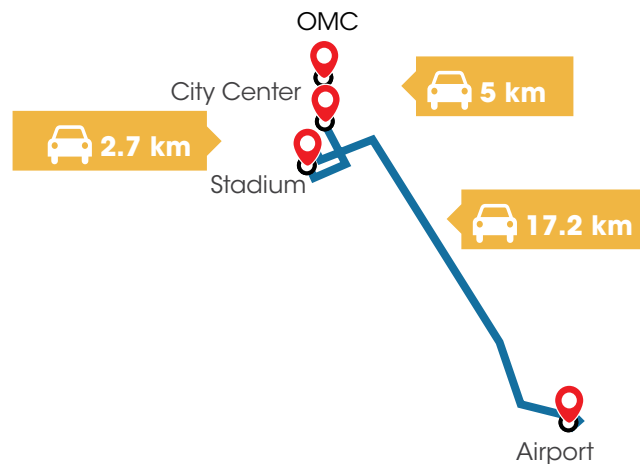
Time: Between 5:20 AM and 12:30 AM (weekdays) and until 10:00 AM on weekends.

Special line Airport - Boqueirão: on World Cup match days, incorporated into the airport terminal, the Boqueirão Integrated Transport System will take tourists from the airport to the arena.

Fare: R\$ 2.70.

World Cup Line: Through the central region and connects with the stadium; buses run every two minutes.

Fare: R\$ 2.70.



ARENA DA BAIXADA

The stadium was renovated to host four World Cup matches, all in the group stage. The Arena da Baixada has special lighting that improves the spectator's viewing experience. The façade is fitted with polycarbonate in three shades of gray.

ARENA DA BAIXADA - PR

CAPACIDADE:	43.000 LUGARES
ESTACIONAMENTO:	884 VAGAS
BANHEIROS:	155
RESTAURANTES E QUIOSQUES:	52
CAMAROTES:	35

@copagov

PORTAL
COPA



CEARÁ
FORTALEZA

FORTALEZA

With over 2.4 million inhabitants, the capital of Ceará was the scene of major battles during Brazil's colonial period. Today it stands out as one of the top tourist destinations in the Northeast, surrounded by white dunes of fine sand and warm water beaches. Fortaleza will host the national teams of Uruguay, Costa Rica, Brazil, Mexico, Germany, Ghana, Ivory Coast and Greece.

Well-known beaches such as Canoa Quebrada and Jericoacoara attract tourists throughout the year. The city's main cultural and natural attractions include many sites listed as National Heritage by the National Institute of Historical and Artistic Heritage (Iphan), such as the José de Alencar Theatre.

For More Information::

www.secopa.ce.gov.br

www.fortaleza.ce.gov.br/secopafor

OPEN MEDIA CENTER:

Ceará Events Center, Av. Washington Soares, 999, Edson Queiroz.

Email: comunicacao@casacivil.ce.gov.br.

+55 (85) 3466-4898.

Operation: 9 June - 6 July.

TRANSPORTATION



Airport

Pinto Martins International Airport

Phone: + 55 (85) 3392-1200.

Address: Av. Senador Carlos Jereissati, 300. 8 km from the city center.



Line 404: Airport - Central Bus Station - city center
- Airport, with boarding in the basement floor of the airport.

Fare: R\$ 2.20.

Operation: 5:10 AM to 10:00 PM.

Special Lines: Will operate on match days between major points of the city.

Fare: Free upon presentation of a ticket for a match on that day.

Other regular bus lines that pass near the Castelão Stadium: 603/605/606/633/024/041/311/312/321/660/328/666.

Fare: R\$ 2.20.



www.metrofor.ce.gov.br

Subway Line 'Sul' (South): The Parangaba station is located the closest to the Arena Castelão; it is near the Parangaba Shopping Center, from which special buses will leave for the stadium.

Fare: R\$ 1.00.

Operation: On match days, the south line will open two hours earlier and two hours after each match.



ARENA CASTELÃO

The first of the 12 new stadiums to be completed, the Arena Castelão opened in December 2012 and hosted matches during the FIFA Confederations Cup Brazil 2013. The structure that covers the arena has translucent thermo-acoustic coating to give the fans more thermal comfort.

CASTELÃO - CE



CAPACIDADE:	63.903 ASSENTOS	
SONOFLETORES:	960	
TELAS:	2 TELAS DE LED COM 580"	
REFLETORES:	332	
CAMAROTES:	52	

@copagov

PORTAL CÔPA



AMAZONAS
MANAUS

MANAUS

Capital of the State of Amazonas, Manaus has 1.8 million inhabitants and is one of the main ecotourism centers in the country, featuring major parks and environmental reserves in its vicinities. Tourists also get amazed with the stunning show of the meeting of the waters of two major tributaries of the Amazonas, the largest river in the world. In the group stage of the World Cup, Amazonas will host matches with the national teams from England, Italy, Croatia, Cameroon, Portugal, United States, Switzerland and Honduras.

Highlights for urban tourism in the area include architectural monuments of the 19th century such as the Opera House and the City Market, in addition to the eco-lodges located around

the city. Today, Manaus balances its economy between its industrial production (it has the country's largest Free Trade Zone) and the protection of the environment (it has the largest tropical forest in the world).

For More Information:

www.manaus.am.gov.br

OPEN MEDIA CENTER:

Cultural Center of the Peoples of the Amazon -
Praça Francisco Pereira da Silva, s/n.

Email: press@copa2014.am.gov.br.

+55 (92) 2126-1236.

Operation: 9 June - 27 June (8:00 AM to 8:00 PM).

TRANSPORTATION



Airport

Eduardo Gomes International Airport

Phone: +55 (92) 3652-1210.

Address: Avenida Santos Dumont, 1350 - Tarumã.
15 km from the city center.



Bus

Airport - Arena da Amazônia Lines:

59 (São Pedro/C.Sales/T3); 306 (Airport/T1/Center); and 3 (T3/Redenção/Ponta Negra).

Fare: R\$ 2.75.



ARENA DA AMAZÔNIA

The Arena da Amazônia's inaugural match was held on March 9, 2014. An indigenous straw basket, full of Brazilian fruit - that is where the designers of the stadium found their inspiration. The seats in varied tones of yellow, orange and red make a reference to Brazilian tradition and nature.

ARENA DA AMAZÔNIA - AM



CAPACIDADE:	44.500 ASSENTOS
ESTACIONAMENTO:	338 VAGAS
BANHEIROS:	98
BARES E LANCHONETES:	17
CAMAROTES:	61

@copagov

PORTAL
COPA



RIO GRANDE DO NORTE
NATAL

NATAL

Natal, one of the four northeastern capitals to host World Cup matches, is the host city closest in proximity to the European continent. The city will host four matches for the group stage: Mexico vs. Cameroon, Ghana vs. United States, Japan vs. Greece and the classic Italy vs. Uruguay.

One of Brazil's most famous and sought-after coastlines (both for Brazilian and foreign tourists), the coast of Rio Grande do Norte offers breathtaking views. As the largest salt producer in Brazil, the state captivates tourists with its high, unbelievably white dunes. The Pipa Beach, Dolphins Bay, and the largest cashew tree in the world, all of which are nearby Natal, are among some of the city's major tourist attractions.

For More Information:

www.secopa.rn.gov.br

OPEN MEDIA CENTER

Federal University of Rio Grande do Norte - Social Communication Lab.

Email: presspoint@comunica.ufrn.br.

+55 (84) 3215-3564.

Operation: 10 May – 26 June (8:00 AM to 10:00 PM).

TRANSPORTATION



Airport

Augusto Severo International Airport

Phone: +55 (84) 3644-1000.

Address: Rua Rio Xingu, Emaús – Parnamirim. 25 km from the city center.

São Gonçalo do Amarante Airport

Operating partially; located 40 km from the center.



Augusto Severo Airport - Arena das Dunas Line:

The route will be covered by regular buses and by Line A (Parnamirim/Airport/Natal).

Fare: R\$ 3.00.

São Gonçalo do Amarante Airport - Arena das

Dunas Line: On match days, an extension of the São Gonçalo-Natal and Macaíba-Natal intercity lines will pass by the Arena.

Fare: R\$ 2.60.

Arena das Dunas Circular Line: On match days, six special bus lines will operate: A, B, C, D, Verde ('Green') and Azul ('Blue'), connecting various parts of the city to the stadium.



ARENA DAS DUNAS

Hosting four matches of the World Cup group stage, the Arena das Dunas was inaugurated on January 22, 2014. The façade and roof are integrated and composed of structures in shape of 20 petals, giving the stadium the idea of the movement of sand dunes, which are common in the region. In addition, the roof's design allows for more ventilation and natural light.

ARENA DAS DUNAS - RN



CAPACIDADE:	42MIL ASSENTOS
ESTACIONAMENTO:	2.500 VAGAS
BANHEIROS:	30
BARES E LANCHONETES:	25
CAMAROTES:	39

@copagov

PORTAL
COPA



RIO GRANDE DO SUL

PORTO ALEGRE

PORTO ALEGRE

Porto Alegre has more than 1.4 million inhabitants. The city, which is the southernmost metropolis in Brazil, has for a long time welcomed immigrants from around the world, who transformed it into a multiethnic city with rich cultural and artistic areas. The city will host the national teams from Argentina, France, Netherlands, Honduras, Australia, South Korea, Algeria and Nigeria in the group stage of the 2014 FIFA World Cup.

Lapped by the Guaíba River and a lake of the same name (the pride of its residents), Porto Alegre is also surrounded by a range of hills which offer exquisite views of the calm waters of the Guaíba. A few kilometers from the capital, tourists can find the culinary and touristic center of the Serra Gaúcha region in cities such as Gramado and Canela.

For More Information::

www.secopapoa.com.br

www.copa2014.rs.gov.br

OPEN MEDIA CENTER

Usina do Gasômetro. Av. João Goulart, 551.

Email: copa2014.rs@gmail.com.

+55 (51) 3288-9164.

Operation: 10 June – 2 July (8:00 AM to 8:00 PM).

TRANSPORTATION



Airport

Salgado Filho International Airport

Phone: + 55 (51) 3358-2000.

Address: Av. Severo Dullius, Anchieta. 14 km from the city center.



Conventional line: T5 for the Airport / Stadium route.

Fare: R\$ 2.80.

Special Lines: On match days these will serve the Airport / Beira Rio and Airport / City Center routes.

Fare: Free upon presentation of a ticket for a match on that day.

Airtrain: Connects the airport subway station to terminal 1 of the Airtrain.

Fare: The subway fare (R\$ 1.70) entitles users to also ride the Airtrain.

Time: 6:30 AM to 4:00 PM on weekdays.



www.trensurb.gov.br

Mercado ('Market') Station: the closest to the Beira-Rio (6 km).

Fare: R\$ 1.70.

Operation: 5:00 AM to 11:20 PM.



ARENA BEIRA-RIO

The roof of the stadium is shaped like a leaf covering the entire structure, including the ramps that provide access to the gates. The roof, which is self-cleaning, reduces heat absorption. In addition, the stadium has a prime location along the banks of the Guaiba River.

BEIRA - RIO - RS

CAPACIDADE:	50.000 ASSENTOS
ESTACIONAMENTO:	5.000 VAGAS
BANHEIROS:	81
BARES E LANCHONETES:	22
CAMAROTES:	125

@copagov

PORTAL
COPA



PERNAMBUCO
RECIFE

RECIFE

With around 1.5 million inhabitants, the capital of Pernambuco, founded in 1561, is one of the oldest cities in Brazil. It is also a sought-after destination in the country both by Brazilians and foreign tourists, featuring some of the most idyllic views of the Brazilian coastline. Recife will host the national teams from Ivory Coast, Japan, Costa Rica, Italy, Croatia, Mexico, Germany and the United States.

The beaches in Recife are known for their warm waters. Another tourist attraction is the Old Recife area, considered an open-air museum in its entirety. The city has one of the leading information technology centers in the country, called the Porto Digital ('Digital Port'), and is known worldwide for its Carnival, fueled by frevo dancing and traditional giant dolls.

For More Information:

www.secopa.recife.pe.gov.br

www.secopa.pe.gov.br

OPEN MEDIA CENTER:

Torre Malakoff, Recife Antigo, Praça do Arsenal.

Email: media@secopa.pe.gov.br.

+55 (81) 3366-9660.

Operation: 9 June – 2 July (9:00 AM to 6:30 PM).

TRANSPORTATION



Airport

Gilberto Freyre International Airport of Guararapes

Phone: + 55 (81) 3322-4188.

Address: Praça Ministro Salgado Filho, s/n – Imbiribeira. 11 km from the city center.



Bus

Airport/Arena Pernambuco Special Lines:

On match days, extra lines will run from various points of the city to the Cosme Damião Integrated Terminal, the closest one to the stadium. There will also be bus service between the subway station and the stadium.

Fare: R\$ 2.15.



Subway

Airport Station / Cosme Damiao Station: closest one to the stadium.

Fare: R\$ 1.60.

Operation: 5:00 AM to 11:00 PM.



ARENA PERNAMBUCO

Built in São Lourenço da Mata, in metropolitan Recife, the Arena is located 22 km away from the city's hotel sector. The stadium has a built-in plant that captures and converts solar energy. It also makes use of other sustainable measures such as rainwater collection, natural ventilation and a waste management system.

ARENA PERNAMBUCO - PE



CAPACIDADE:	46 MIL ASSENTOS
ESTACIONAMENTO:	4.700 VAGAS
BANHEIROS:	116
BARES E LANCHONETES:	42
CAMAROTES:	102

@copagov

PORTAL
COPA



RIO DE JANEIRO

RIO DE JANEIRO

RIO DE JANEIRO

Considered Brazil's postcard, Rio de Janeiro is the world's most well-known Brazilian location. The 'Wonderful City' will host the most important match of the World Cup: the final match, on 13 July. It will host group stage matches of the national teams from Argentina, Bosnia and Herzegovina, Spain, Chile, Belgium, Russia, Ecuador and France.

The city was founded in 1565 and has a prominent role in the history of Brazil, having been the national capital from 1763 to 1960. Known worldwide for its beaches, the Christ the Redeemer monument, the Sugar Loaf mountain and the Carnival, Rio de Janeiro also offers a rich tapestry of its historical heritage, including the Botanical Garden, the Imperial Palace, the Outeiro da Glória, the Church and Monastery of St. Benedict, the Quinta da Boa Vista, the Praça XV and the Guinle Park.

For More Information:

www.rio.rj.gov.br

OPEN MEDIA CENTER:

Forte de Copacabana, Praça Coronel Eugênio Franco, Posto 6. Email: cam@presidencia.gov.br.

Operation: 9 June – 14 July (10:00 AM to 10:00 PM).

TRANSPORTATION



Airports

Antônio Carlos Jobim (Galeão)

Phone: +55 (21) 3398-5050.

Address: Avenida 20 de Janeiro - Ilha do Governador.
18 km from the city center.

Santos Dumont Airport

Phone: +55 (21) 3814-7070.

Address: Praça Sen. Salgado Filho, Centro.
2.5 km from the historic center.



Executive Line ('Frescão'): From Galeão and Santos Dumont Airports to Zona Sul (South Zone) and Barra da Tijuca.

Airport / Alvorada Line: Traverses the coastline of Rio's Zona Sul (South Zone), including Leme, Copacabana, Ipanema and Leblon, and through the Barra da Tijuca neighborhood.

Fare: R\$ 13.50.

Operation: 5:30 AM to 11:40 PM, runs every 20 minutes.



www.metrorio.com.br

Maracanã Station (Line 2): Nearest station to stadium.

Fare: R\$ 3.20.

Operation: Monday to Saturday, 5:00 AM – 12:00 PM; Sundays and holidays, 7:00 AM – 11:00 PM.



MARACANÃ STADIUM

The biggest temple of Brazilian football reopened its doors on April 27, 2013. When the kick-off starts in the final match of the World Cup, Maracanã will be one of the two stadiums in the world to have hosted two final matches of the FIFA World Cup. The first one was the Azteca, in Mexico (1970 and 1986). The new Maracanã stadium has been almost totally refurbished. Only the façade remains intact from the previous structure, which is listed by the National Institute of Historical and Artistic Heritage

MARACANÃ - RJ

CAPACIDADE:	78,8 MIL ASSENTOS
ÁREA CONSTRUÍDA:	124 MIL M²
BANHEIROS:	230
BARES E LANCHONETES:	60
CAMAROTES:	110

@copagov

PORTAL
COPA



BAHIA
SALVADOR

SALVADOR

The city of Salvador was the first capital of Brazil and is now one of the main capitals of the Northeast, with a population of almost 3 million inhabitants. The Upper and Lower towns are connected by the Lacerda Elevator, one of its main tourist attractions. In the group stage of the World Cup, the Arena Fonte Nova will host four matches of the national teams from Spain, Netherlands, Germany, Portugal, Switzerland, France, Iran, and Bosnia and Herzegovina.

Salvador's culture is marked by its strong African influence, which is reflected in its music, dance and cuisine. In the historic center, known as Pelourinho, there are various traditional festivals throughout the year, with the sound of samba, 'axé' and 'batuque.' Tourist attractions, in addition to the beaches, include churches, historical and religious monuments, as well as the 'Mercado Modelo' (a famous open-air market).

For More Information:

www.secopa.ba.gov.br

www.copa.salvador.ba.gov.br

OPEN MEDIA CENTER:

Câmara dos Vereadores Cultural Center (next to Elevador Lacerda) - Rua Ruy Barbosa, 23 - Centro.

Email: cambahia2014@gmail.com.

+55 (71) 3115-6467.

Operation: 12 June - 6 July (9:00 AM to 10:00 PM).

TRANSPORTATION



Bus



Airport

Luís Eduardo Magalhães International Airport

Address: Praça Gago Coutinho - São Cristóvão
(26 km from the historic center).

Phone: +55 (71) 3204-1444.

Airport / Arena Fonte Nova: One conventional bus line Airport-São Joaquim, disembarks 1.2 km away from the Arena.

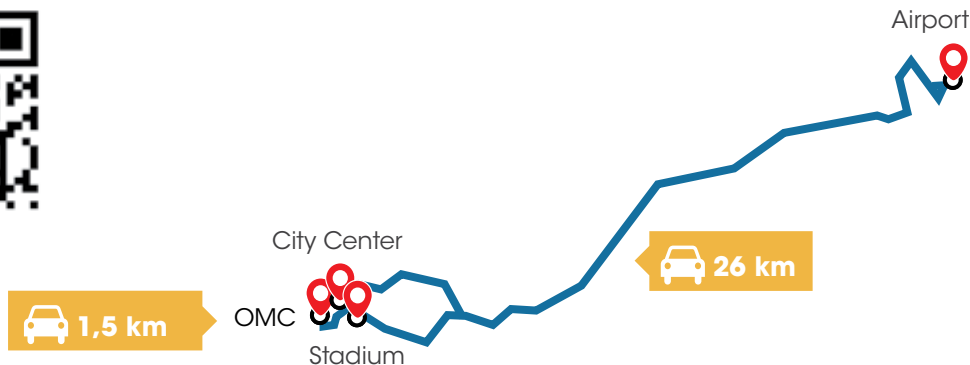
Fare: R\$ 2.80.

Operation: 5 AM to 11.30 PM

S9 Special Line: On match days, there will be free bus rides between the airport and the stadium (ticket presentation required).

Fare: Free

Operation: Every 10 minutes



ARENA FONTE NOVA

The 90,000 square-meter Arena Fonte Nova has ten stories divided into three levels of bleachers (lower, middle and upper). The stadium structure is covered by an impermeable, self-cleaning and translucent membrane that filters sunlight and contributes to energy efficiency. The new design allows the collection of rainwater for reuse.

FONTE NOVA - BA



CAPACIDADE:	55MIL ASSENTOS
ESTACIONAMENTO:	2.500 VAGAS
BANHEIROS:	94
BARES E LANCHONETES:	40
CAMAROTES:	70

@copagov

PORTAL
COPA



SÃO PAULO
SÃO PAULO

SÃO PAULO

São Paulo is the largest city in the southern hemisphere and one of the most populous in the world, as well as the greatest cosmopolitan center of Brazil. The capital will host the opening match of the 2014 FIFA World Cup between Brazil and Croatia, in the Arena Corinthians, on June 12. The city will also host the national teams from Uruguay, England, Netherlands, Chile, Belgium and South Korea.

The city's vivacity is a reflection of the cultural diversity of its more than 10 million inhabitants. People from over 70 different nationalities live in the city, including some of the world's largest Italian, Lebanese and Japanese communities outside of their respective countries. São Paulo attracts Brazilian and foreign tourists from all over

the world, not only for business, but for its countless artistic and cultural events such as the Arts Biennial and the world's largest Gay Pride parade.

For More Information:

www.copa2014.sp.gov.br/comite-paulista

www.prefeitura.sp.gov.br/cidade/secretarias/copa

OPEN MEDIA CENTER

Praça das Artes, Av. São João, 281, Sé.

Email: imprensa@prefeitura.sp.gov.br

+55 (11) 3113-8899 / 8877.

Operation: 4 June – 11 July.

TRANSPORTATION



Airport

Guarulhos International Airport**Phone:** +55 (11) 2445-2945.**Address:** Rodovia Hélio Smidt, s/nº, Cumbica, Guarulhos (27 km from the city center).**Congonhas-São Paulo Airport****Phone:** +55 (11) 5090-9000.**Address:** Avenida Washington Luís - Vila Congonhas, São Paulo (12 km from the city center).

Bus

Airport Bus Service EMTU – Leaves from Guarulhos Airport to Congonhas Airport, Praça da República, the Tietê and Barra Funda Bus Terminals, Itaim

Bibi, the Paulista/Augusta Hotels and the Tatuapé Subway Station.

Fare: R\$ 36.50.**Special Bus Lines:****Congonhas Airport - Arena Corinthians**

On match days, two bus lines will depart from Congonhas to the São Judas and Conceição Stations of Line 1 (Blue) from which passengers can connect to the Corinthians-Itaquera Station of Line 3 (Red).

Fare: R\$ 3.00.**Guarulhos Airport - Arena Corinthians**On match days, there will be a line connecting Guarulhos Airport and Arena Corinthians. For more details: www.airportbuservice.com.br/en/home.



SubWay

www.metro.sp.gov.br

www.cptm.sp.gov.br

Tietê Station (Line 1 – Blue): The closest to the Guarulhos Airport, from where passengers can take a bus to get to the airport.

Other stations from which buses depart to the airport include: Barra Funda (Line 3 - Red); República (Line 3 - Red) and Tatuapé (Line 3 - Red).

Corinthians-Itaquera Station (Line 3 – Red and Line 11 – Coral): Nearest Station to the Corinthians Arena.

Fare: R\$ 3.00.

Operation: Monday to Friday, from 4:40 AM to 12:00 AM; Saturdays: from 4:40 AM to 1:00 AM.



ARENA CORINTHIANS

The stadium will host six 2014 FIFA World Cup matches, including the opening match on 12 June. Some notable aspects of the stadium include its screen panel measuring 170 meters in length by 20 meters in height and comprising 34,000 LED lights, as well as its structure with metal cover, which is 32,000 square meters in area (the equivalent of 4.5 football fields).

ARENA CORINTHIANS - SP	
	
CAPACIDADE:	68.000 ASSENTOS
ESTACIONAMENTO:	2.800 VAGAS
BANHEIROS:	53
RESTAURANTES E QUIOSQUES:	63
CAMAROTES:	89
@copagov	
PORTAL COPA	

BELO HORIZONTE

Mineirão



PRIMEIRA FASE

14 DE JUNHO > 13H



COLÔMBIA X GRÉCIA

17 DE JUNHO > 13H



BÉLGICA X ARGÉLIA

21 DE JUNHO > 13H



ARGENTINA X IRAQ

24 DE JUNHO > 13H



COSTA RICA X INGLATERRA

QUARTAS DE FINAL

29 DE JUNHO > 13H



1A X 2B

SEMIFINAL

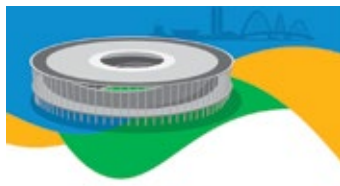
8 DE JULHO > 17H



V.57 X V.58

BRASÍLIA

Mané Garrincha



PRIMEIRA FASE

15 DE JUNHO > 13H



SUÍÇA X EQUADOR

19 DE JUNHO > 13H



COLÔMBIA X COSTA RICA

23 DE JUNHO > 17H



BRASIL X CAMARÕES

26 DE JUNHO > 13H



PORTUGAL X GANA

QUARTAS DE FINAL

30 DE JUNHO > 13H



1E X 2F

5 DE JULHO > 13H



V.55 X V.56

QUARTAS DE FINAL

12 DE JULHO > 17H



P.60

X



P.62

CUIABÁ

Arena Pantanal



PRIMEIRA FASE

13 DE JUNHO > 18H*



CHILE X AUSTRÁLIA

17 DE JUNHO > 18H*



RÚSSIA X COSTA DO MARFIM

21 DE JUNHO > 18H*



BÓSNIA E HERZEGOVINA X NIGÉRIA

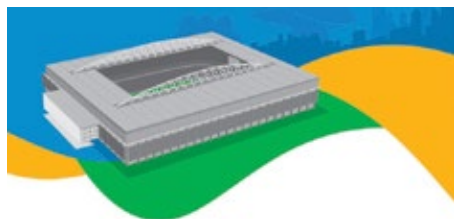
24 DE JUNHO > 18H*



COLÔMBIA X JAPÃO

CURITIBA

Arena da Baixada



PRIMEIRA FASE	
16 DE JUNHO > 16H	20 DE JUNHO > 19H
 	 
NIGÉRIA X IRAQ	EQUADOR X HONDURAS
23 DE JUNHO > 13H	26 DE JUNHO > 17H
 	 
ESPAÑA X AUSTRÁLIA	ARGÉLIA X RUSSIA

FORTALEZA

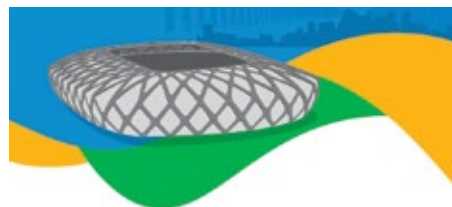
Arena Castelão



PRIMEIRA FASE	
14 DE JUNHO > 18H	17 DE JUNHO > 18H
 	 
URUGUAI X COSTA RICA	BRASIL X MÉXICO
21 DE JUNHO > 18H	24 DE JUNHO > 17H
 	 
ALEMANHA X GANA	GRÉCIA X COSTA DO MARFIM
QUARTA DE FINAL	
29 DE JUNHO > 13H	4 DE JULHO > 17H
 	 
1B X 2A	V.49 X V.50

MANAUS

Arena da Amazônia



PRIMEIRA FASE	
14 DE JUNHO > 18H*	18 DE JUNHO > 18H*
 	 
INGLATERRA X ITÁLIA	CRÓÁCIA X CAMARÕES
22 DE JUNHO > 18H*	25 DE JUNHO > 16H*
 	 
PORTUGAL X EUA	SUIÇA X HONDURAS

NATAL

Arena das Dunas



PRIMEIRA FASE	
13 DE JUNHO > 13H	16 DE JUNHO > 19H
 MÉXICO X  CAMARÕES	 GANA X  EUA
19 DE JUNHO > 19H	24 DE JUNHO > 13H
 GRÉCIA X  JAPÃO	 URUGUAI X  ITÁLIA

PORTO ALEGRE

Beira-Rio



PRIMEIRA FASE	
15 DE JUNHO > 18H	18 DE JUNHO > 13H
 FRANÇA X  HONDURAS	 HOLANDA X  AUSTRÁLIA
22 DE JUNHO > 18H	25 DE JUNHO > 13H
 ARGÉLIA X  COREIA DO SUL	 ARGENTINA X  NIGÉRIA
SEGUNDA DE FINAL	
30 DE JUNHO > 17H	
	
1G	X 2H

RECIFE

Arena Pernambuco



PRIMEIRA FASE	
14 DE JUNHO > 23H	20 DE JUNHO > 13H
 COSTA DO MARFIM X  JAPÃO	 COSTA RICA X  ITÁLIA
23 DE JUNHO > 17H	26 DE JUNHO > 13H
 CROÁCIA X  MÉXICO	 ALEMANHA X  EUA
SEGUNDA DE FINAL	
29 DE JUNHO > 17H	
	
1D	X 2C

RIO DE JANEIRO

Maracanã



PRIMEIRA FASE	
15 DE JUNHO > 19H	18 DE JUNHO > 16H
 ARGENTINA X  BÓSNIA E HERZEGOVINA	 ESPANHA X  CHILE
22 DE JUNHO > 13H	25 DE JUNHO > 17H
 BÉLGICA X  RÚSSIA	 EQUADOR X  FRANÇA
SEGUNDA DE FINAL	
28 DE JUNHO > 17H	4 DE JULHO > 13H
 ? X  ?	 ? X  ?
1C X 1D	V.53 X V.54
FINAL	
13 DE JULHO > 16H	
 ?	 ?
V.61	X V.62

SALVADOR

Arena Fonte Nova



PRIMEIRA FASE	
13 DE JUNHO > 16H	16 DE JUNHO > 13H
 ESPANHA X  HOLANDA	 ALEMANHA X  PORTUGAL
20 DE JUNHO > 16H	25 DE JUNHO > 13H
 SUÍÇA X  FRANÇA	 BÓSNIA E HERZEGOVINA X  BRÁ
SEGUNDA DE FINAL	
1 DE JULHO > 17H	5 DE JULHO > 17H
 ? X  ?	 ? X  ?
1H X 2G	V.51 X V.52

SÃO PAULO

Arena Corinthians



PRIMEIRA FASE	
12 DE JUNHO > 17H	19 DE JUNHO > 16H
 BRASIL X  CROÁCIA	 URUGUAI X  INGLATERRA
23 DE JUNHO > 13H	26 DE JUNHO > 17H
 HOLANDA X  CHILE	 BÉLGICA X  COREIA DO SUL
SEGUNDA DE FINAL	
1 DE JULHO > 13H	9 DE JULHO > 17H
 ? X  ?	 ? X  ?
1F X 2E	V.59 X V.60

USEFUL APPS

Before arriving in Brazil, be sure to download these useful mobile apps for travelers:

VOOS ONLINE - INFRAERO



Users can check departure and arrival schedules for flights from 50 airports. Updating flight status information is the responsibility of the airlines.

Users can also find the distances between airports and share information via SMS, email, Facebook or Twitter. It is also possible to view the weather forecast and have access to Infraero's Passenger Guide. Available in Portuguese, English and Spanish.

IOS || Android || Windows

BRASIL 360°



A fun app that offers 360-degree virtual tours of the main tourist attractions in the 12 host cities of the World Cup.

IOS

ONDE TEM TAXI



App indicates taxi spots throughout Brazil. Besides this official app, many taxi-hailing apps are used in Brazilian cities. Check at your local hotel/accommodation on the options available.

IOS || Android

CÂMBIO LEGAL



Developed by the Central Bank of Brazil, the app indicates the nearest locations where users can exchange currency or withdraw

Brazilian reais. Available in Portuguese, English and Spanish.

IOS || Android

PROTEJA BRASIL



The app is part of the fight against sexual exploitation of children and adolescents. It allows users to find locations that offer

public services for protection of the rights of children and adolescents. It also allows

users to identify and report cases of violence and sexual exploitation of children and adolescents, which are forwarded to the appropriate authorities. Available in English, Portuguese and Spanish.

IOS || Android

AEROPERTO



The Infraero app informs passengers about amenities and services available at the airport and the region within a 20-kilometer radius. Users of the app, developed in partnership

with Trip Advisor, have access to complete information about the flight, a list of stores available in the 63 airports operated by Infraero and options for entertainment, eating, shopping and accommodation. The app also provides flight check-in and boarding alerts.

IOS || Android

BRASIL EXPERIENCE MOBILE



Discover what Brazil has to offer and plan the most amazing vacation of your life. Download the Brazil Experience Mobile app to find real experiences in Brazil. Record your moments

with sound-added photos and share with friends via social networks.

IOS || Android

BRASIL MOBILE




Few countries provide as much variety as Brazil's destinations and now with Brasil Mobile you can access all the wonders the country has to offer right in

your hand.

IOS: Belo Horizonte || Brasília || Cuiabá || Curitiba ||

Fortaleza || Manaus || Natal || Porto Alegre ||
Recife || Rio de Janeiro || Salvador || São Paulo

CONCIERGE BRASIL



Hotels, restaurants and tourist attractions of the World Cup host cities are all in the Concierge Brasil app. In addition to travel tips, the app also provides information on how

to get around and circulate in the city and details about the stadiums.

Android: Belo Horizonte || Brasília || Cuiabá ||
Curitiba || Fortaleza || Manaus || Natal || Porto
Alegre || Recife || Rio de Janeiro || Salvador
|| São Paulo

Secretariat for
Social Communication Presidency - SECOM